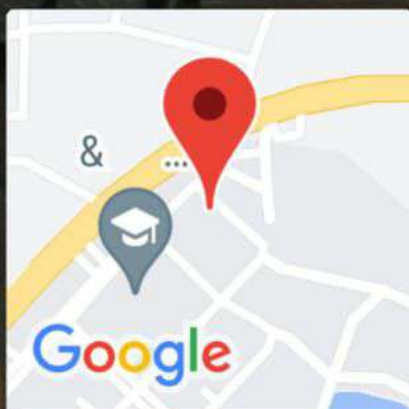




GPS Map Camera



**Jagannadhapuram Agraharam, Andhra Pradesh, India**

**3V9P+922, Jagannadhapuram Agraharam, Andhra Pradesh**

**533294, India**

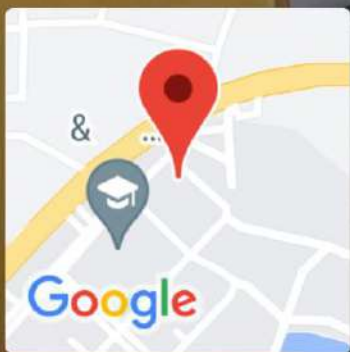
**Lat 17.068476°**

**Long 81.885264°**

**17/08/22 03:12 PM**



 GPS Map Camera



**Jagannadhapuram Agraharam, Andhra Pradesh, India**  
3V9P+922, Jagannadhapuram Agraharam, Andhra Pradesh 533294,  
India  
Lat 17.068468°  
Long 81.88523°  
17/08/22 03:13 PM

IOPAR ROOM



CBCT ROOM



**CAUTION**  
**X-RAY**   
**RADIATION**

**COMPOSITION**  
**DEVELOPING SOLUTION**

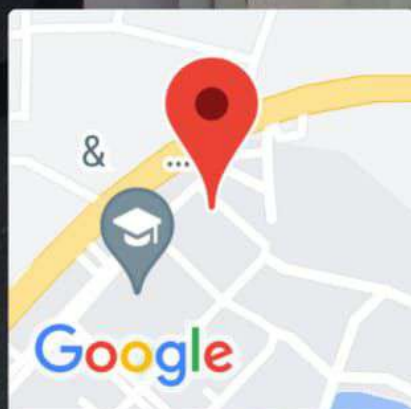
- **DEVELOPER**  
**Phenidone:**
  - Electron donor.
  - Converts silver ions—metallic silver.
- Hydroquinone:** Provides an electron to reduce oxidized phenidone.
- **ACTIVATOR**  
**Sodium & Potassium Hydroxide:**
  - Maintains pH "10" at which developer remains active.
  - Gelatin swells at this pH for development of developing agent into emulsion.
- **PRESERVATIVE**  
**Sodium Sulfite:**
  - Antioxidant.
  - Extends shelf life of solution and prevents oxidation of developer.
  - If combined with oxidized developer, it will cause precipitation.
- **RESTRAINER**  
**Bromide Containing Compounds:**
  - Retards the development of overexposed silver halide crystals.
  - Act as Antileak agents and increase contrast.

T. ANANYA  
V. CHANDANA

DEPARTMENT  
GSL DE



GPS Map Camera



Jagannadhapuram Agraharam, Andhra Pradesh, India

3V9P+922, Jagannadhapuram Agraharam, Andhra Pradesh


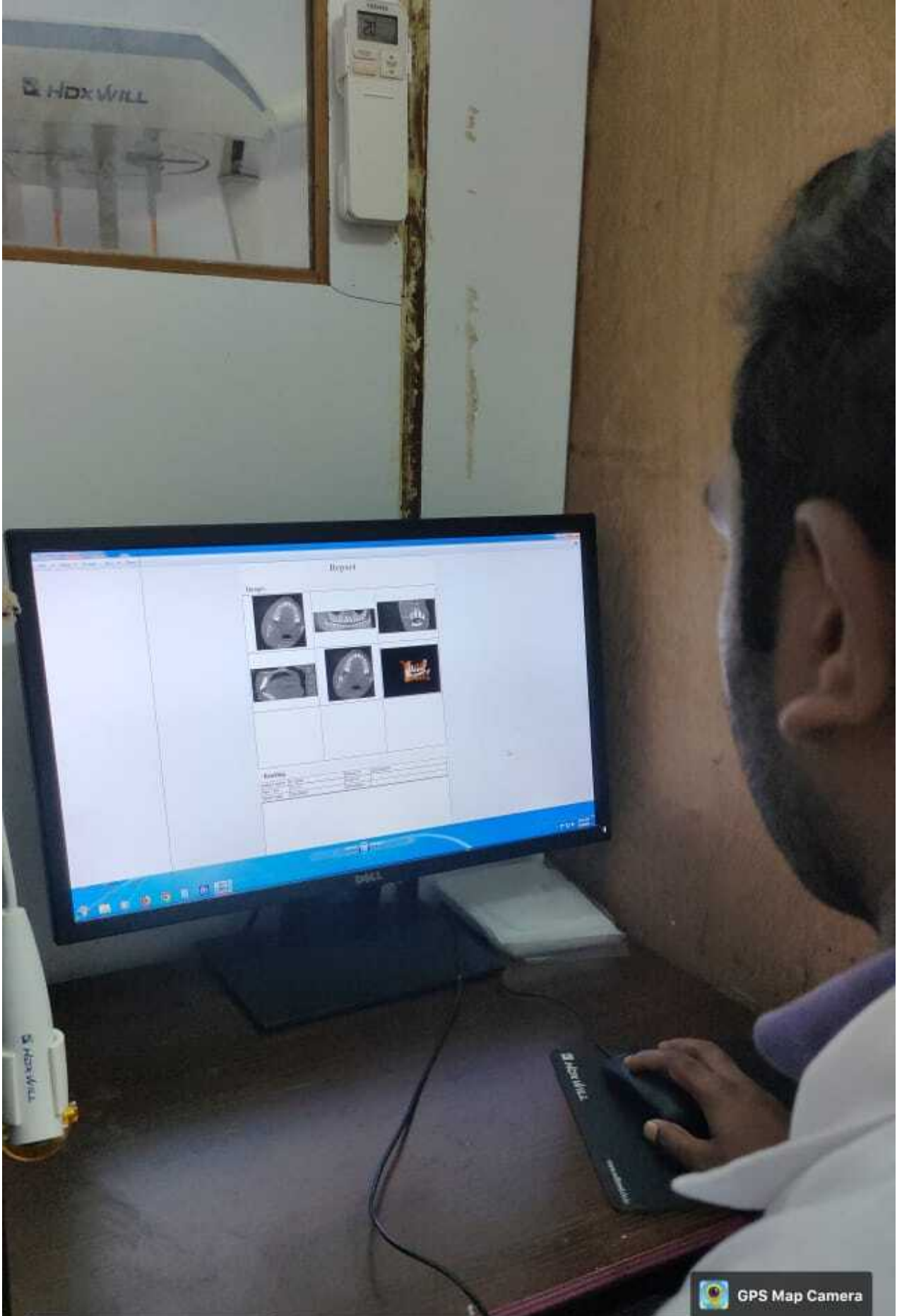
533294, India

Lat 17.06848°

Long 81.885263°

17/08/22 03:11 PM





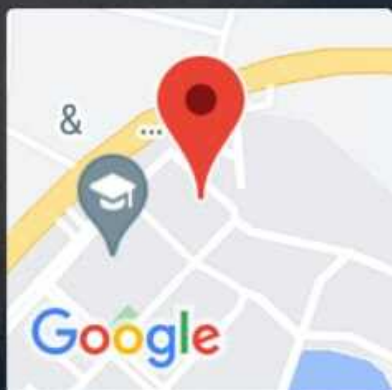
GPS Map Camera

Jagannadhapuram Agraharam, Andhra Pradesh, India  
3V9P+922, Jagannadhapuram Agraharam, Andhra  
Pradesh 533294, India  
Lat 17.068426°  
Long 81.885263°  
22/08/22 10:42 AM

# WillCeph



GPS Map Camera



**Jagannadhapuram Agraharam, Andhra Pradesh, India**

3V9P+54V, Gsl In-campus St, Jagannadhapuram

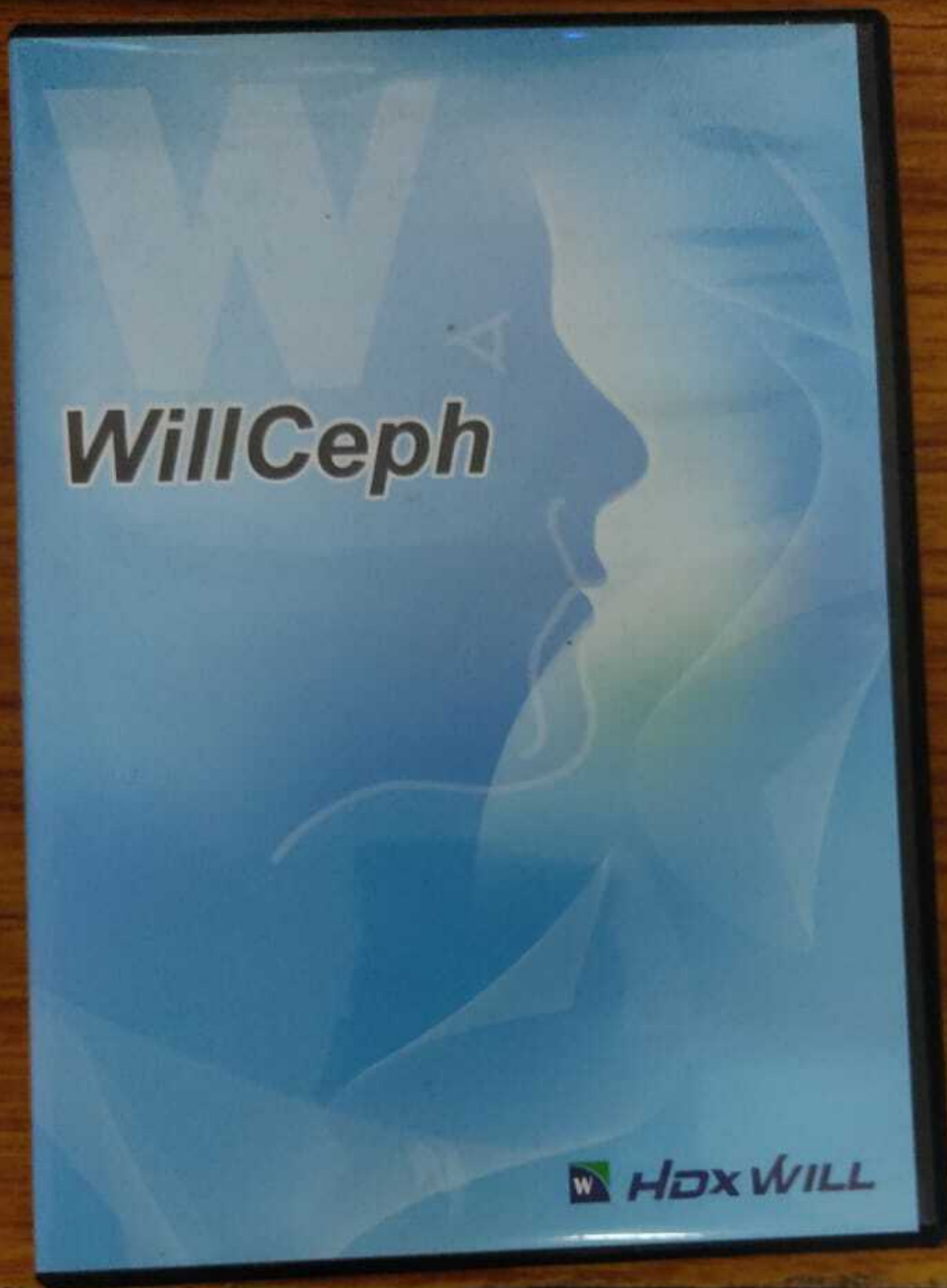
Agraharam, Andhra Pradesh 533294, India

Lat 17.0682°

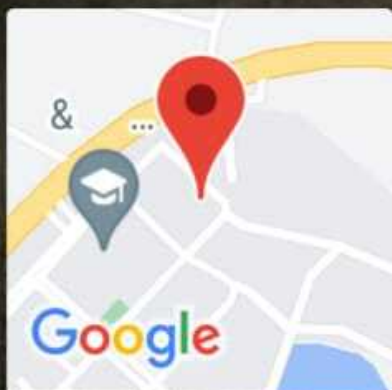
Long 81.885469°

22/08/22 11:34 AM





GPS Map Camera



**Jagannadhapuram Agraharam, Andhra Pradesh, India**

3V9P+54V, Gsl In-campus St, Jagannadhapuram


Agraharam, Andhra Pradesh 533294, India

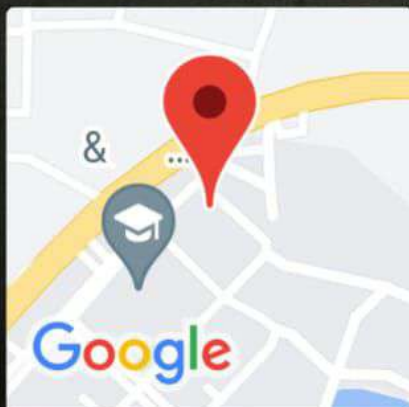
Lat 17.068134°

Long 81.885571°

22/08/22 11:30 AM




 GPS Map Camera

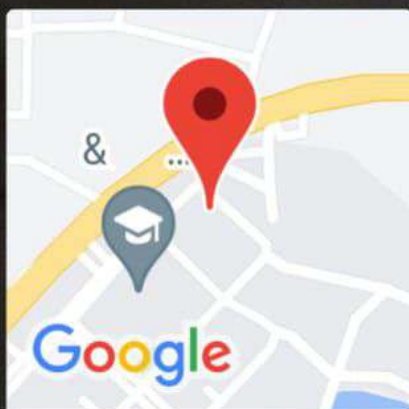


**Jagannadhapuram Agraharam, Andhra Pradesh, India**  
**3V9P+922, Jagannadhapuram Agraharam, Andhra Pradesh**  
**533294, India**  
**Lat 17.068461°**  
**Long 81.885225°**  
**17/08/22 03:22 PM**





 GPS Map Camera



**Jagannadhapuram Agraharam, Andhra Pradesh, India**

**3V9P+922, Jagannadhapuram Agraharam, Andhra Pradesh**

**533294, India**

**Lat 17.068461°**

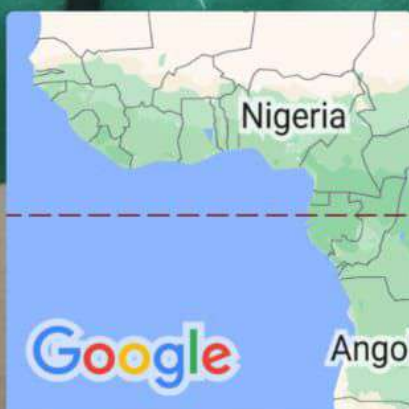
**Long 81.885225°**

**17/08/22 03:22 PM**





GPS Map Camera



**Jagannadhapuram Agraharam, Andhra Pradesh, India**

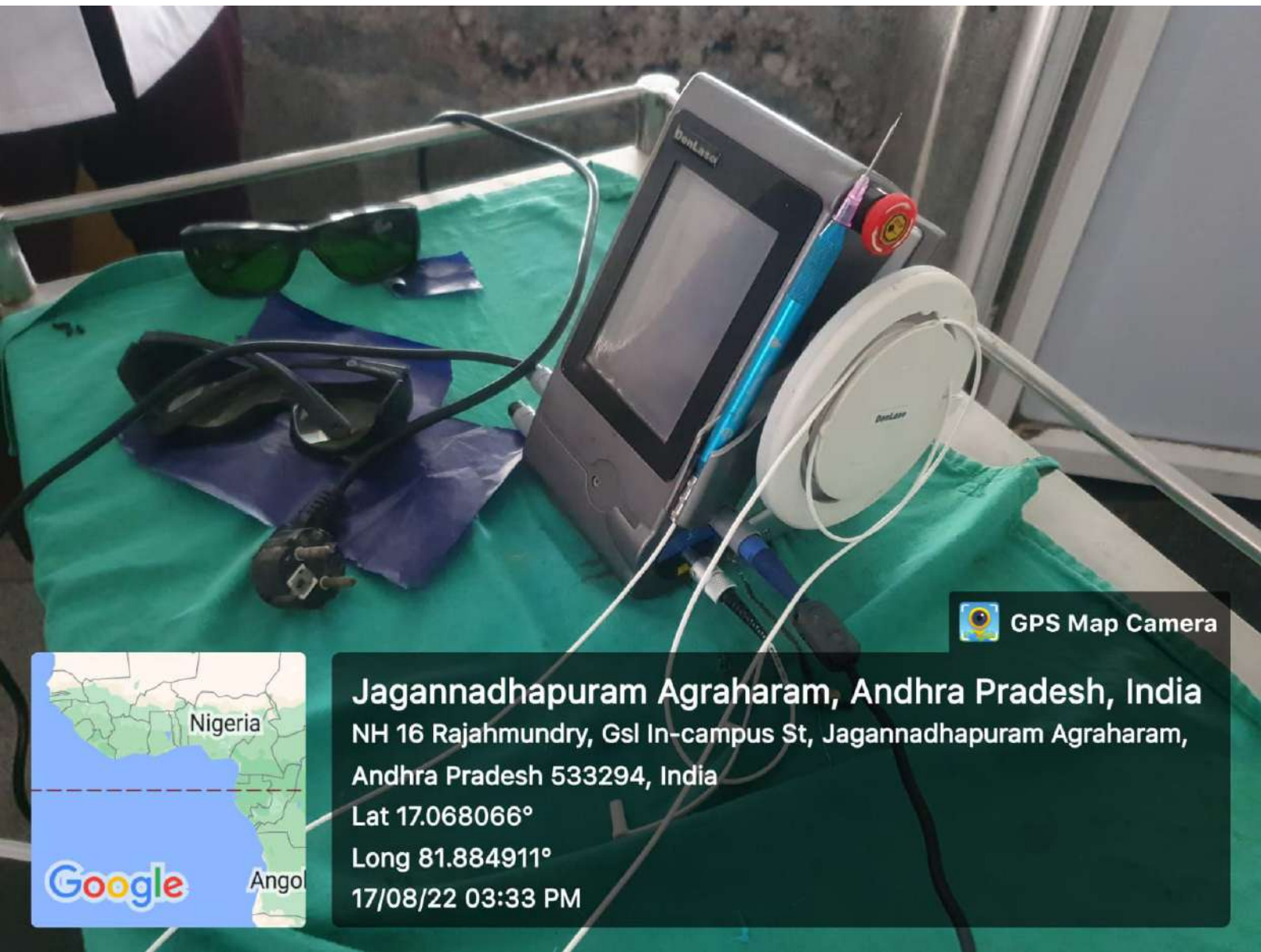
NH 16 Rajahmundry, Gsl In-campus St, Jagannadhapuram

Agraharam, Andhra Pradesh 533294, India

Lat 17.068066°

Long 81.884911°

17/08/22 03:33 PM



 GPS Map Camera

**Jagannadhapuram Agraharam, Andhra Pradesh, India**

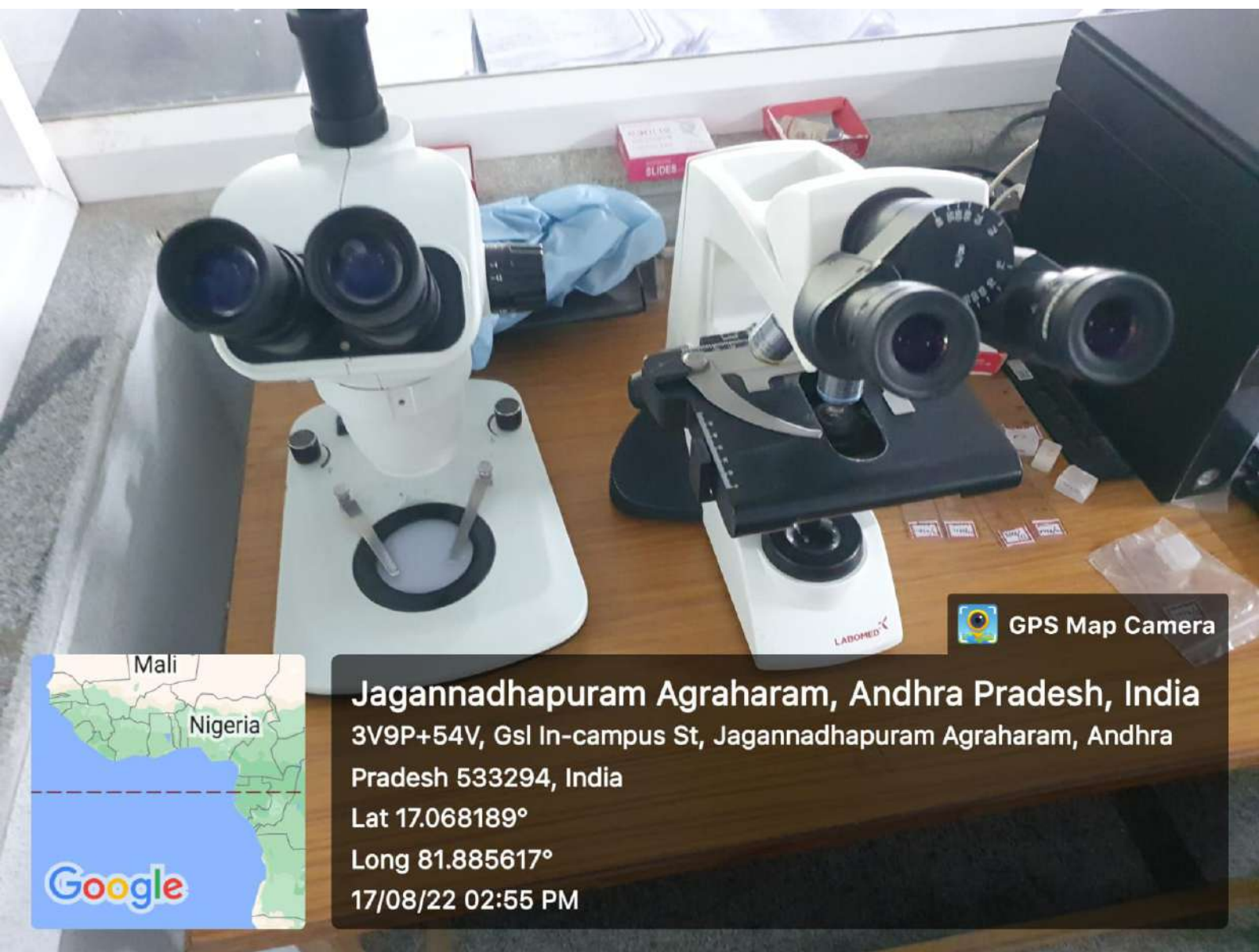
NH 16 Rajahmundry, Gsl In-campus St, Jagannadhapuram Agraharam,  
Andhra Pradesh 533294, India

Lat 17.068066°

Long 81.884911°

17/08/22 03:33 PM





**Jagannadhapuram Agraharam, Andhra Pradesh, India**

3V9P+54V, Gsl In-campus St, Jagannadhapuram Agraharam, Andhra Pradesh 533294, India

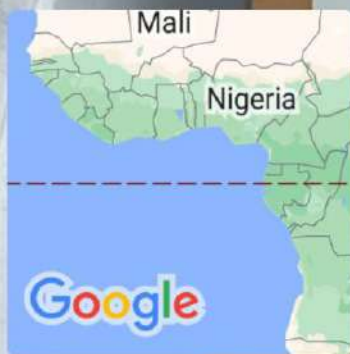
Lat 17.068189°

Long 81.885617°


17/08/22 02:55 PM



GPS Map Camera



Google



 GPS Map Camera

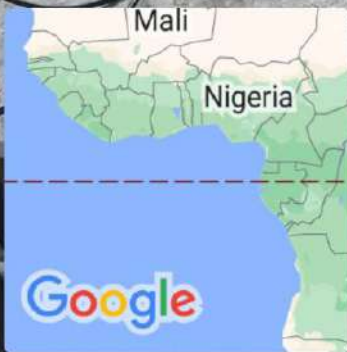
**Jagannadhapuram Agraharam, Andhra Pradesh, India**

3V9P+54V, Gsl In-campus St, Jagannadhapuram Agraharam, Andhra Pradesh 533294, India

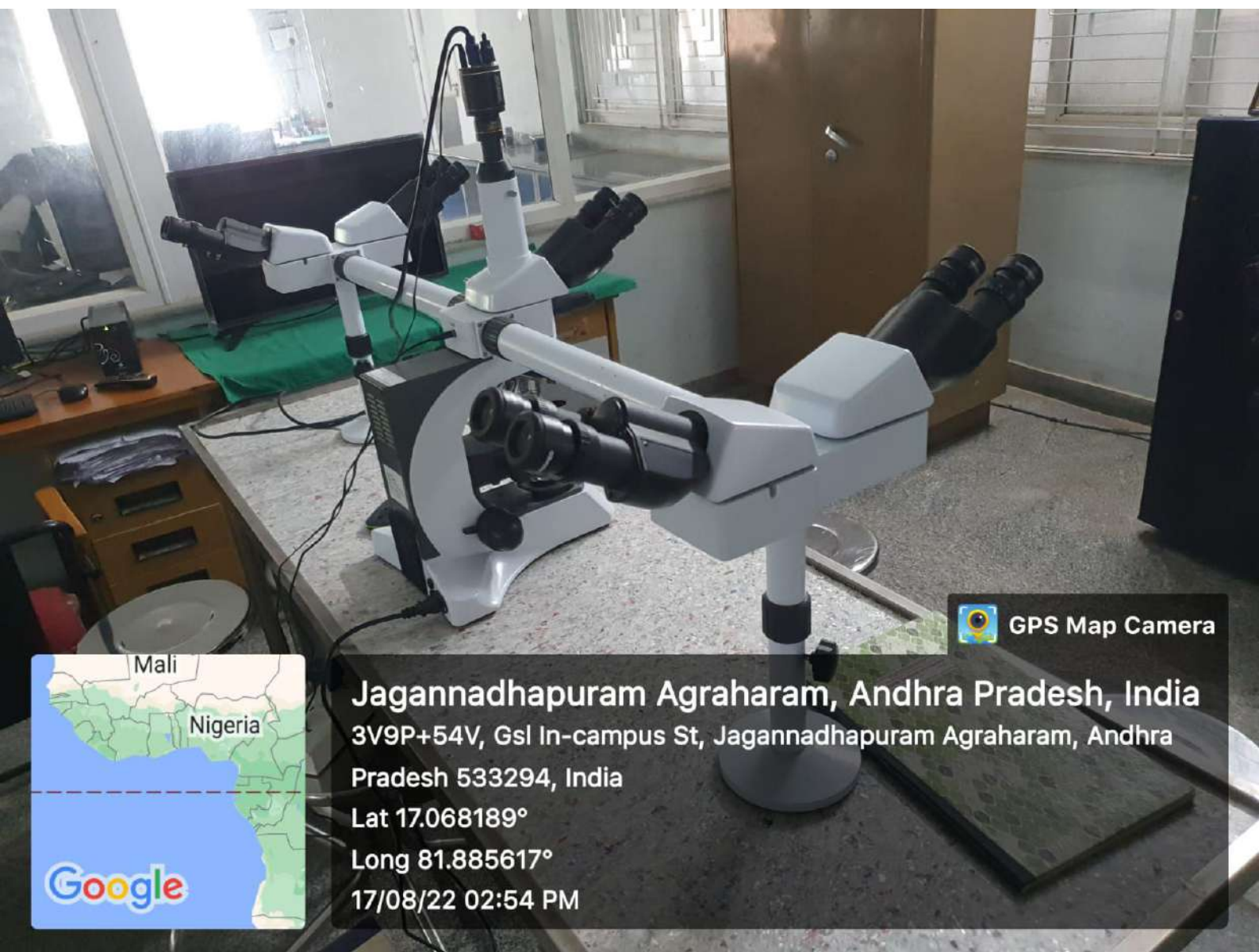
Lat 17.068189°

Long 81.885617°

17/08/22 02:54 PM







GPS Map Camera

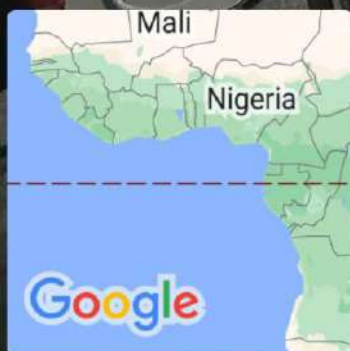
**Jagannadhapuram Agraharam, Andhra Pradesh, India**

3V9P+54V, Gsl In-campus St, Jagannadhapuram Agraharam, Andhra Pradesh 533294, India

Lat 17.068189°

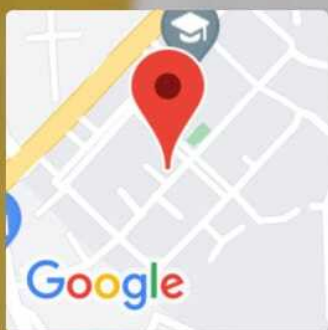
Long 81.885617°

17/08/22 02:54 PM





GPS Map Camera



**Jagannadhapuram Agraharam, Andhra Pradesh, भारत**

3V8M+HPQ, GSI In-campus St, Jagannadhapuram Agraharam, Andhra Pradesh  
533294, भारत

Lat 17.066311°


Long 81.884055°

22/08/22 11:43 AM






GPS Map Camera




**Jagannadhapuram Agraharam, Andhra Pradesh, भारत**  
Chennai - Kolkata Hwy, Jagannadhapuram Agraharam, Andhra Pradesh 533294,  
भारत

Lat 17.068573°  
Long 81.886111°  
22/08/22 11:40 AM



GPS Map Camera



**Jagannadhapuram Agraharam, Andhra Pradesh, भारत**  
Chennai - Kolkata Hwy, Jagannadhapuram Agraharam, Andhra Pradesh 533294,  
भारत

Lat 17.068573°  
Long 81.886111°  
22/08/22 11:42 AM






**Jagannadhapuram Agraharam, Andhra Pradesh, भारत**  
Chennai - Kolkata Hwy, Jagannadhapuram Agraharam, Andhra Pradesh 533294,  
भारत

Lat 17.068573°  
Long 81.886111°  
22/08/22 11:39 AM

GPS Map Camera



GPS Map Camera

Jagannadhapuram Agraharam, Andhra Pradesh, भारत

GSL Clock Tower, Visakhapatnam-Ravulapalem Rd,

Jagannadhapuram Agraharam, Andhra Pradesh 533294, भारत

Lat 17.067012°

Long 81.883722°

22/08/22 11:43 AM